

FIGURE 4
High Frequency
Crash Locations



Columbus County

North Carolina

Comprehensive
Transportation Plan

DRAFT

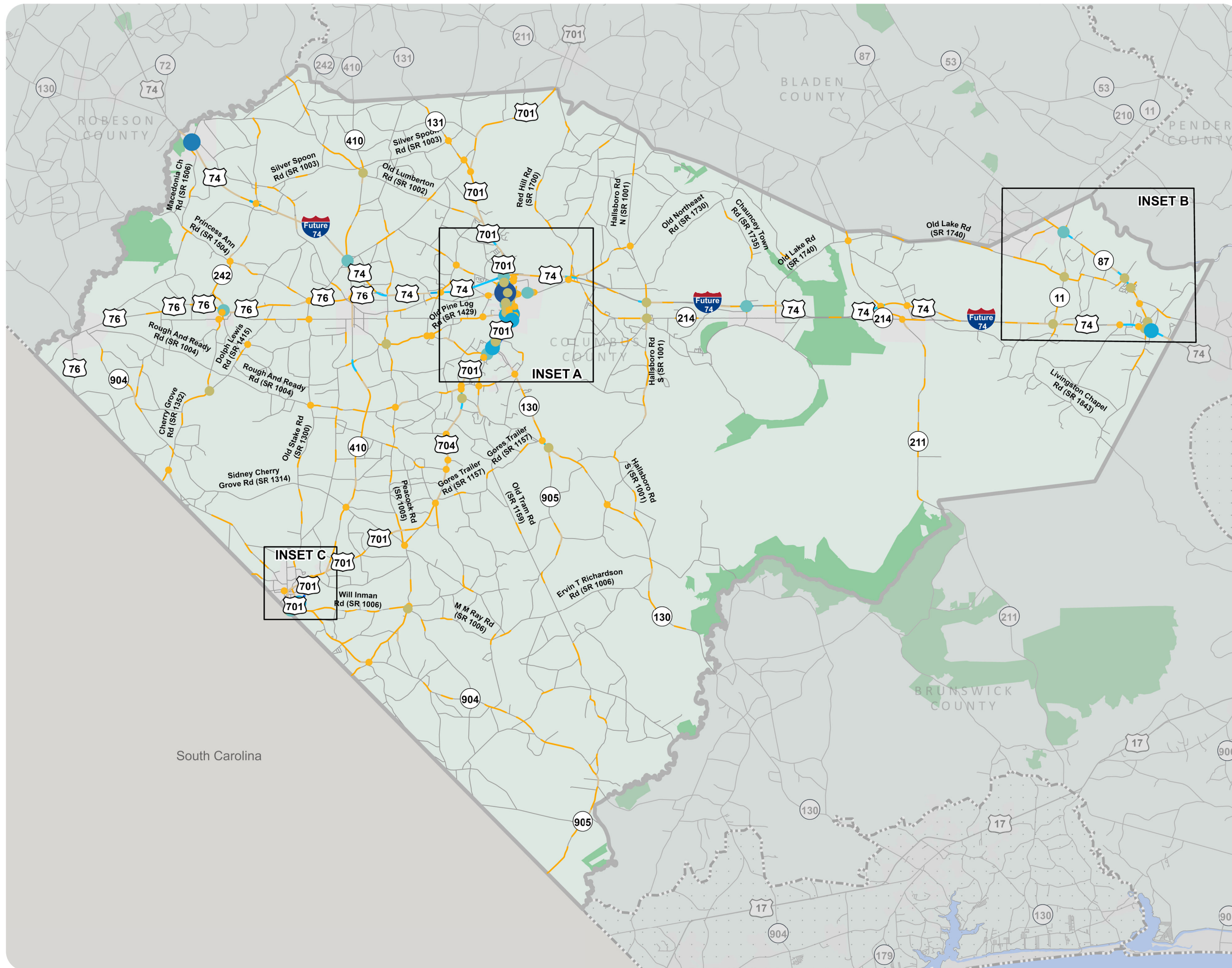
Plan date: 07/12/24

Planning Level Crash Features
(January 2017 - December 2021)

Total Crashes	Intersection	Road Section
5 - 9		
10 - 19		
20 - 29		
30 - 39		
40 - 49		
50 and above		

Other Features

- Study Road
- MPO Boundary
- Cape Fear RPO



WebAddress

0 1 2 4 6 8 Miles

FIGURE 4
High Frequency
Crash Locations



Columbus County

North Carolina

Comprehensive
Transportation Plan

DRAFT

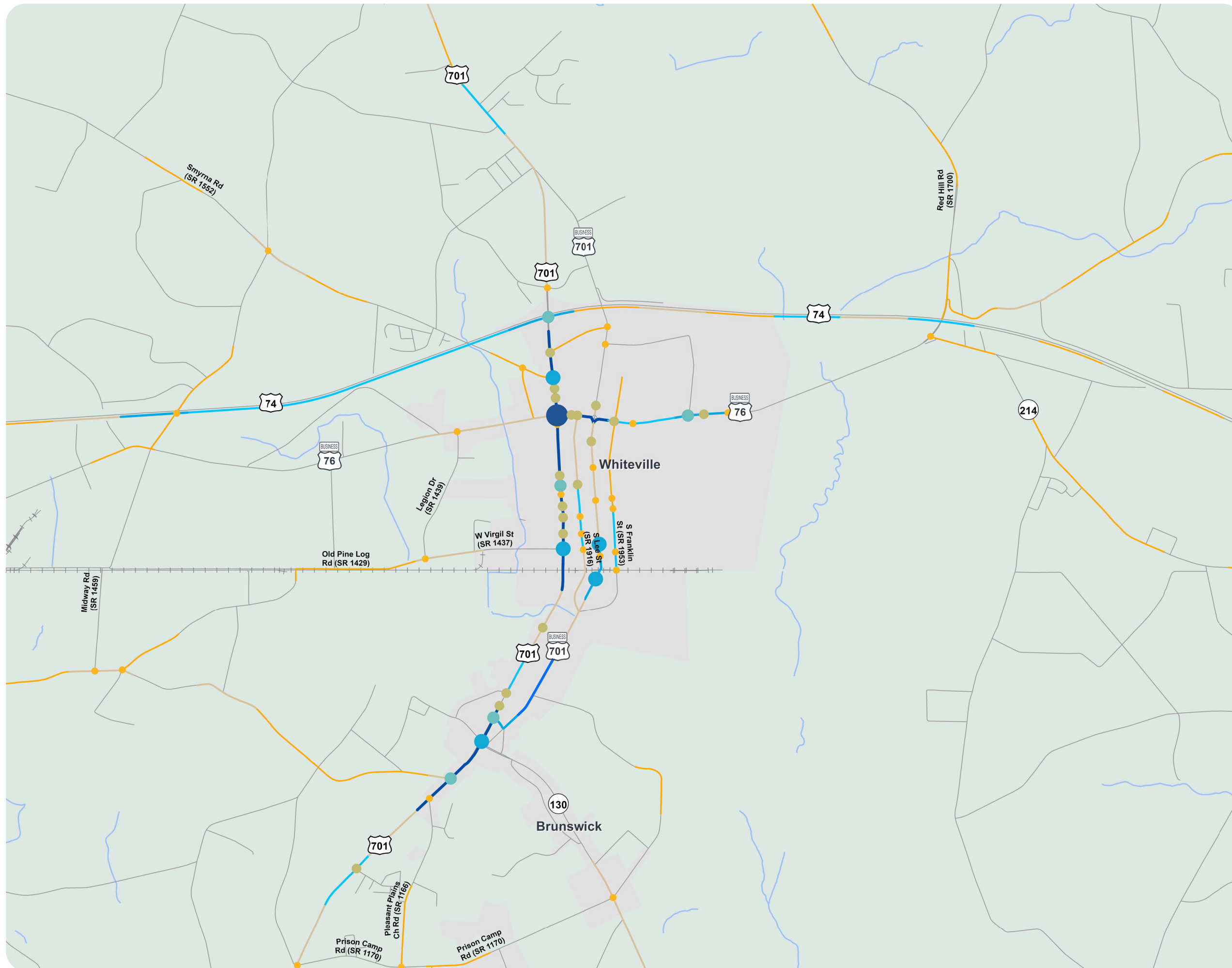
Plan date: 07/12/24

Planning Level Crash Features
(January 2017 - December 2021)

Total Crashes	Intersection	Road Section
5 - 9		
10 - 19		
20 - 29		
30 - 39		
40 - 49		
50 and above		

Other Features

- Study Road
- MPO Boundary
- Cape Fear RPO



WebAddress

0 0.17 0.35 0.7 1.05 1.4 Miles

FIGURE 4
High Frequency
Crash Locations



Columbus County

North Carolina

Comprehensive
Transportation Plan

DRAFT

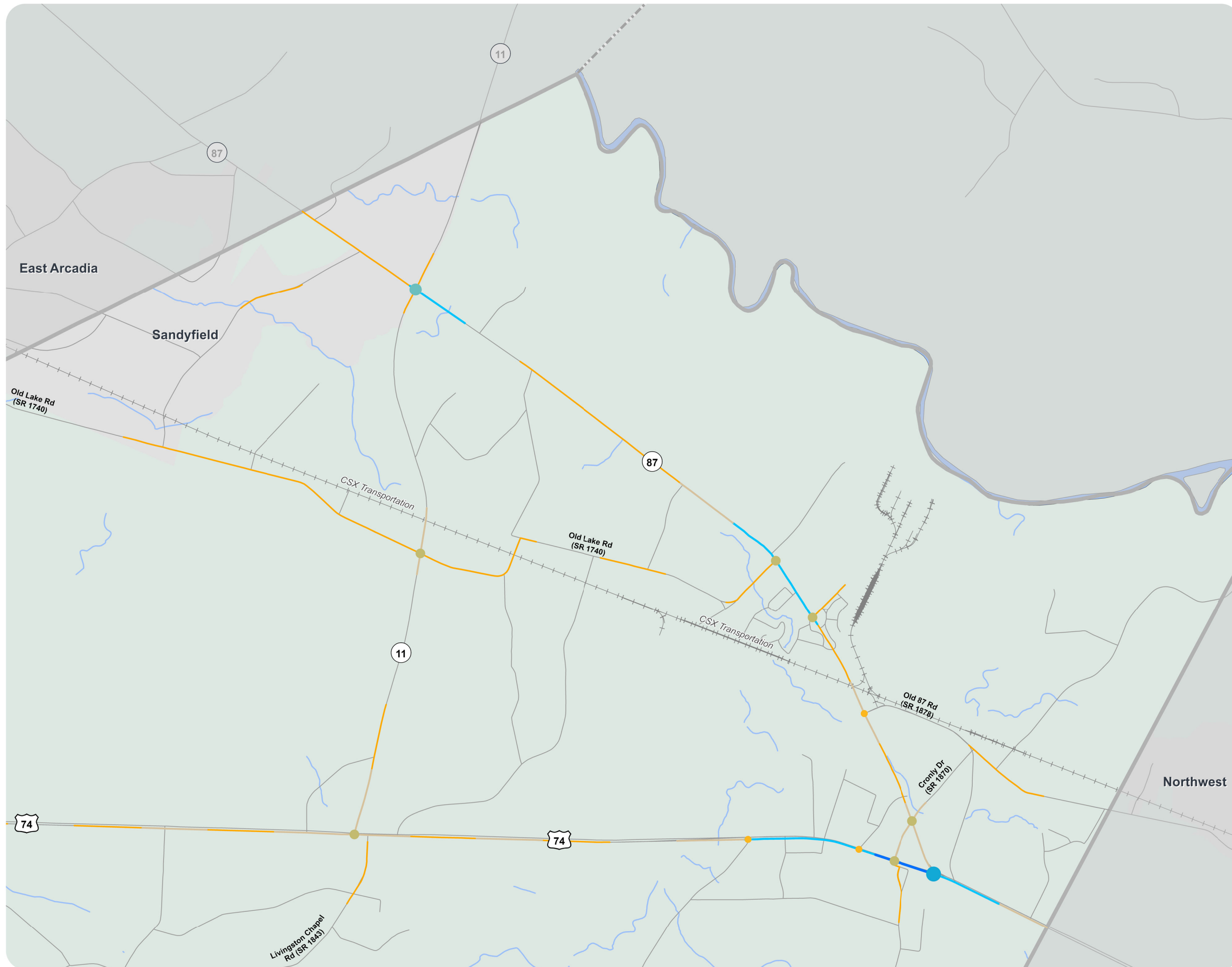
Plan date: 07/12/24

Planning Level Crash Features
(January 2017 - December 2021)

Total Crashes	Intersection	Road Section
5 - 9		
10 - 19		
20 - 29		
30 - 39		
40 - 49		
50 and above		

Other Features

- Study Road
- MPO Boundary
- Cape Fear RPO



WebAddress

0 0.17 0.35 0.7 1.05 1.4 Miles

FIGURE 4
High Frequency
Crash Locations



Columbus County

North Carolina

Comprehensive
Transportation Plan

DRAFT

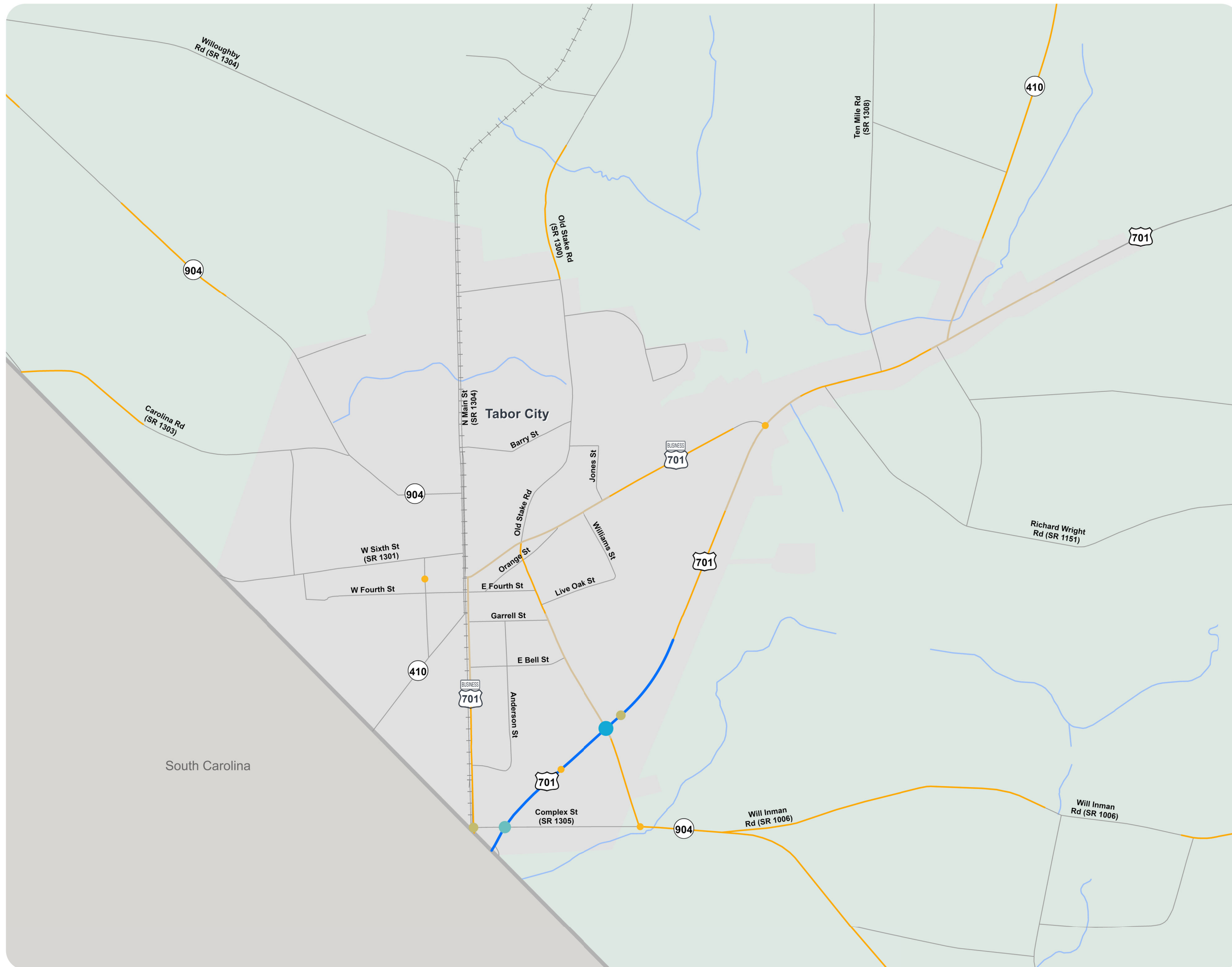
Plan date: 07/12/24

Planning Level Crash Features
(January 2017 - December 2021)

Total Crashes	Intersection	Road Section
5 - 9		
10 - 19		
20 - 29		
30 - 39		
40 - 49		
50 and above		

Other Features

- Study Road
- MPO Boundary
- Cape Fear RPO







WebAddress

0 0.070.15 0.3 0.45 0.6 Miles